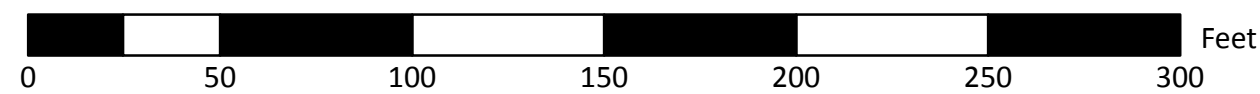






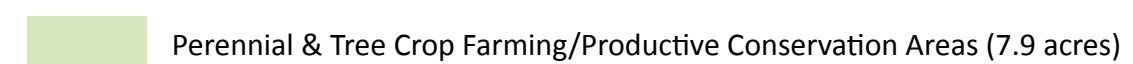


**DRAFT**

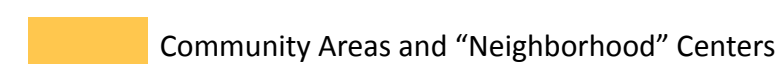


May 16, 2011


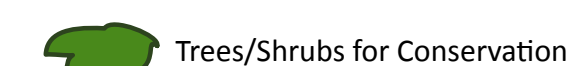
Scale: 1"=50' (when printed at 24" by 36")

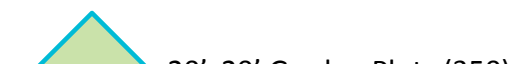



-  Mill River
-  Property Boundary
-  Parcel Boundary

-  Perennial & Tree Crop Farming/Productive Conservation Areas (7.9 acres)
-  Annual Commercial Farming Areas (2.5 acres)
-  Community Garden Area (7 acres)

-  Community Areas and "Neighborhood" Centers
-  Materials Stockpiling Areas
-  Access Road

-  Crop Producing Trees/Shrubs
-  Trees/Shrubs for Conservation

-  20'x20' Garden Plots (350)
-  10'x20' Garden Plots (60)

**REGENERATIVE DESIGN GROUP**  
 ecological landscape planning and design  
 308 Main Street, Greenfield Massachusetts 01301  
 regenerativedesigngroup.com 413.325.7968